

# 2026 ORANGE COUNTY PRECINCT CODE STRUCTURE

## INTEGRATION OF MUNICIPAL AND COUNTY PRECINCTS

**101A65**

6-Character Precinct Code Break Down		
<b>County Commission District</b>	<b><u>Legacy County Precinct</u></b>	<b>Municipal Precinct</b>

Prior to the March 2020 Presidential Preference Primary, the legacy Elections Management System used by the Orange County Supervisor of Elections maintained County Precincts and Municipal Precincts separately. The current Election Management System only permits the maintenance of a single precinct structure and as such, the legacy County Precincts and legacy Municipal Precincts are integrated into a single structure. Note that election results are posted using the three digits of the Legacy County Precinct.

- 1) Legacy County Precincts are three digits. Legacy County Precincts occasionally contain a letter after the three-digit precinct number. This letter indicates one of the districts contained within the County Precinct and does not encompass the entire Precinct. County Precincts consist of the district assignments of County, State, and Federal districts:
  - a. Orange County Commission District (indicated by the first digit of the three digit precinct number)
  - b. U.S. Congressional District
  - c. State Senate District
  - d. State House District
  - e. School Board District
  - f. Soil and Water Conservation District
  - g. Special District
- 2) Legacy Municipal Precincts are four digits. These four digit Municipal Precincts include just the Municipal Precinct.
- 3) The new six-Character Precinct Code is an integration of the legacy County Precincts and the legacy Municipal Precincts into a single system. Neither the legacy County Precincts nor the legacy Municipal Precincts has changed, outside of regular Municipal Annexations. The new six-Character Precinct Code was created by an overlay of the two separate legacy precinct systems.
  - a. The first three digits of the six-Character Precinct Code are the legacy County Precinct Number.
  - b. The fourth character of the six-Character Precinct Code indicates a split of the legacy County Precinct. If no split in County, State, and Federal Districts exist: this character will be 'S'. If the fourth character is 'X', 'Y', or 'Z', a split exists, but the area contained within that area contains no voters, for example, a commercial area without residential addresses.
  - c. The final two digits of the six-Character Precinct Code indicates the Municipal Precinct. If the final two digits are '00,' the Precinct is Unincorporated.
    - i. A table showing the conversion of the legacy Municipal Precincts (left column) to their two-digit codes (right column) is included in this document.

# VISUALIZATION OF THE 6-CHARACTER PRECINCT CODE: "PRECINCT 101"

***"101" as seen below is not a reflection of the real precinct 101***

Precinct 101 is composed of:

Precinct 101A00 (Precinct 101A + UNINCORPORATED ORANGE COUNTY)

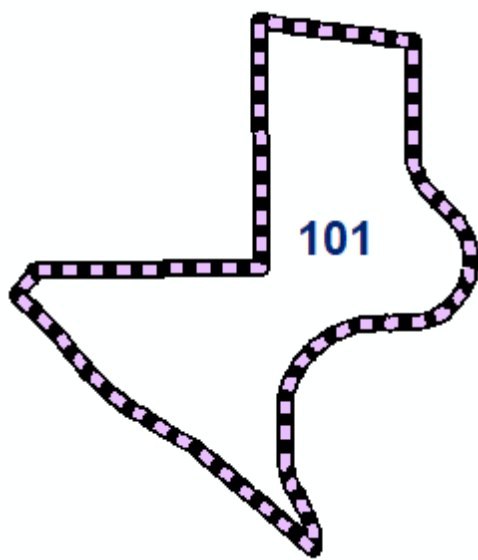
Precinct 101A65 (Precinct 101A + Municipal Precinct 65 [Legacy Orlando Municipal Precinct 6501])

Precinct 101B00 (Precinct 101B + UNINCORPORATED ORANGE COUNTY)

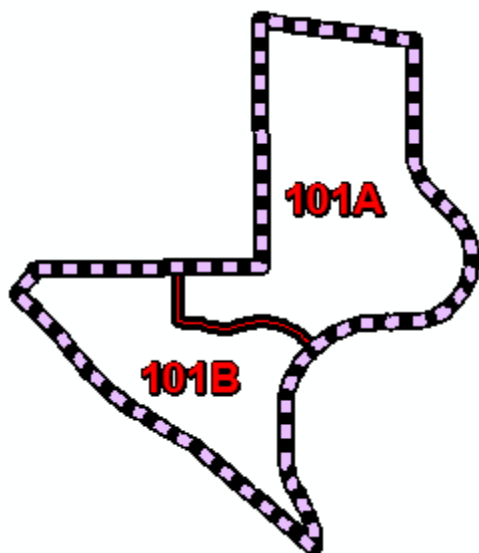
Precinct 101B65 (Precinct 101B + Municipal Precinct 65 [Legacy Orlando Municipal Precinct 6501])

The first four characters are the legacy County Precinct. If there is no split in the legacy County Precinct Structure, the fourth character is an 'S'. If there is a split in the Legacy County Precinct Structure, the fourth character is the sub-precinct letter that used in the legacy County Precinct.

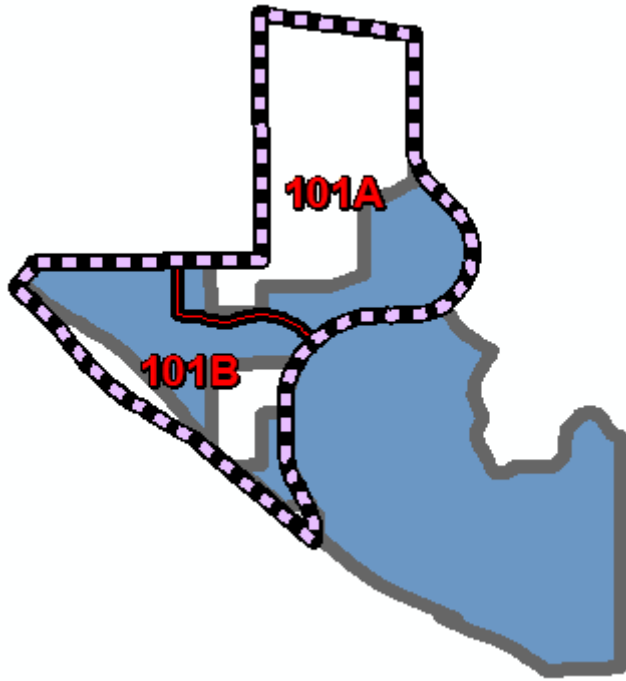
The two digit Municipal Precinct can be found to the right of the legacy Municipal Precinct number in the table at the end of this document. If the area is not incorporated into a municipality, the Municipal Precinct for Unincorporated Orange County is 00.



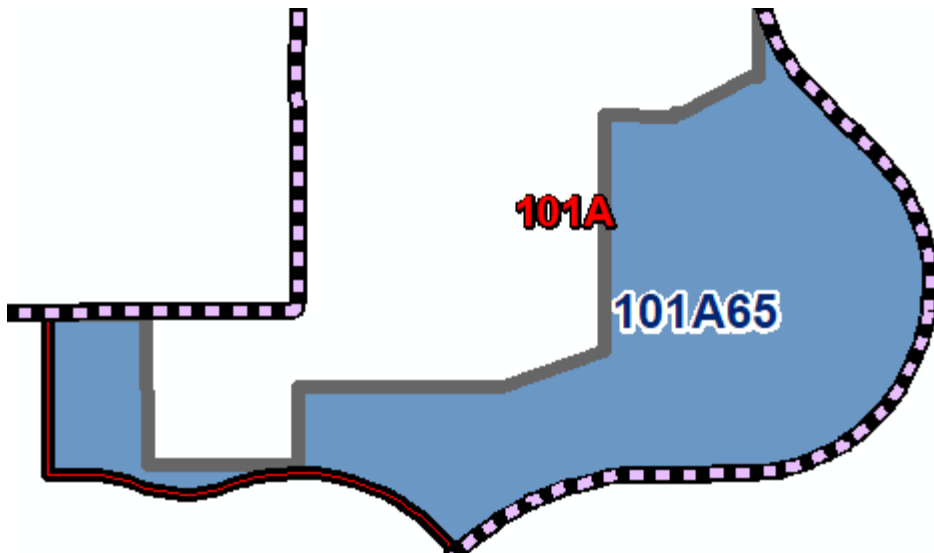
Sub-Precincts 101A and 101B



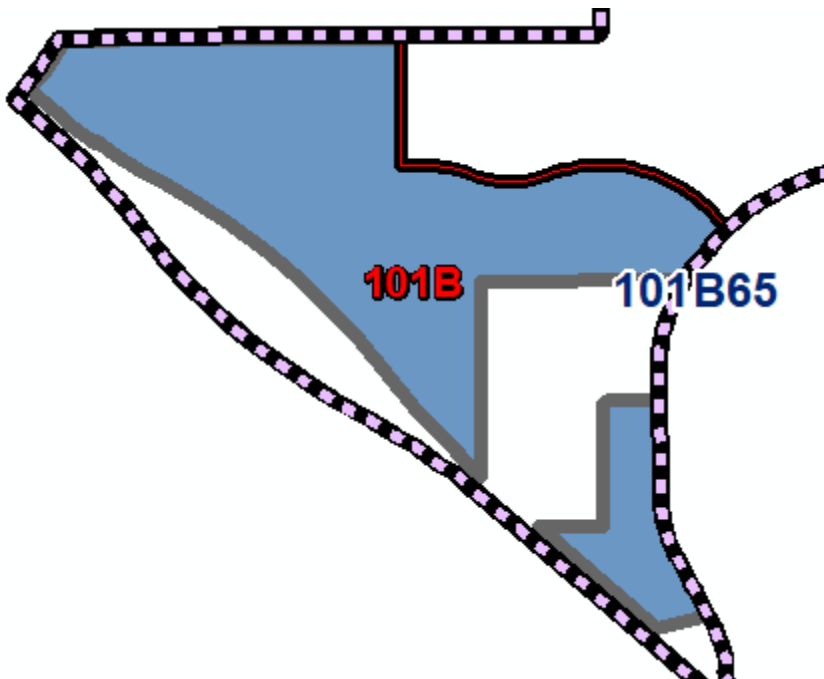
Legacy Municipal Precinct 6501 (BLUE AREA)



Six-Character Precinct 101A65 (The area shared by legacy County Precinct 101A and legacy Municipal Precinct 6501)



New Precinct 101B65 (The area shared by legacy County Precinct 101B and legacy Municipal Precinct 6501)



The area within 101A and 101B that are NOT covered by legacy Municipal Precinct 6501 are going to be known as 101A00 and 101B00 respectively.

**MUNICIPAL PRECINCTS AND DISTRICTS  
WITH ASSOCIATED ORANGE COUNTY PRECINCTS**

<b>MUNICIPALITY</b>	<b>MUNICIPAL PCT</b>	<b>MUNICIPAL DISTRICT</b>	<b>PRECINCT</b>		
<b>CITY OF APOPKA</b> <i>(AT LARGE)</i>	<b>AP01</b>	<b>N/A</b>	205A01 205B01 209S01 211S01	214S01 215A01 215B01 216S01	217S01 218S01 219S01 220A01
	<b>AP02</b>	<b>N/A</b>	202A02 202B02 202C02 203S02	204S02 205A02 206S02 207S02	208S02 210S02
<b>CITY OF OCOEE</b> <i>(SINGLE MEMBER DISTRICTS)</i>	<b>OC06</b>	<b>1</b>	224A06 224B06 225S06	226A06 226B06 227S06	290S06
	<b>OC07</b>	<b>2</b>	226B07 228A07 228B07	228D07 229S07 230S07	231A07 231B07
	<b>OC08</b>	<b>3</b>	101S08 106A08 226B08 228A08	228B08 228C08 231A08 232A08	232B08 233S08
	<b>OC09</b>	<b>4</b>	225S09	227S09	229S09
<b>CITY OF WINTER GARDEN</b> <i>(SINGLE MEMBER DISTRICTS)</i>	<b>WG11</b>	<b>1</b>	101S11	102S11	104A11
	<b>WG12</b>	<b>2</b>	102S12 103A12	103C12 104A12	104B12 106A12
	<b>WG13</b>	<b>3</b>	104A13 105S13 106A13	106B13 108A13 109S13	228A13
	<b>WG14</b>	<b>4</b>	103C14 106A14	106B14 107S14	108A14 108B14
<b>CITY OF WINTER PARK</b> <i>(AT LARGE)</i>	<b>WP16</b>	<b>N/A</b>	503S16	504S16	
	<b>WP17</b>	<b>N/A</b>	503S17	505A17	527A17

**MUNICIPAL PRECINCTS AND DISTRICTS  
WITH ASSOCIATED ORANGE COUNTY PRECINCTS**

MUNICIPALITY	MUNICIPAL PCT	MUNICIPAL DISTRICT	PRECINCT		
	<b>WP18</b>	<b>N/A</b>	520A18	527A18	528A18
	<b>WP19</b>	<b>N/A</b>	501S19	518B19	714B19
			502S19	519S19	714C19
			518A19	704S19	
	<b>WP20</b>	<b>N/A</b>	518A20	520A20	715A20
			518B20	523A20	715B20
519S20			523B20		
<b>CITY OF MAITLAND (AT LARGE)</b>	<b>MA21</b>	<b>N/A</b>	701A21	702B21	705S21
			701B21	703S21	
			702A21	704S21	
	<b>MA22</b>	<b>N/A</b>	704S22	705S22	
<b>TOWN OF WINDERMERE (AT LARGE)</b>	<b>WM24</b>	<b>N/A</b>	109S24	110S24	122S24
<b>TOWN OF OAKLAND (AT LARGE)</b>	<b>OA25</b>	<b>N/A</b>	103A25	103B25	103C25
<b>TOWN OF EATONVILLE (AT LARGE)</b>	<b>EA26</b>	<b>N/A</b>	703S26		
<b>CITY OF BAY LAKE (AT LARGE)</b>	<b>BL27</b>	<b>N/A</b>	121S27	129A27	
			128A27	129D27	
<b>CITY OF LAKE BUENA VISTA (AT LARGE)</b>	<b>LB28</b>	<b>N/A</b>	129A28		
<b>CITY OF BELLE ISLE (AT LARGE)</b>	<b>BI29</b>	<b>N/A</b>	323S29	328S29	333A29
	<b>BI30</b>	<b>N/A</b>	333A30	334B30	
<b>CITY OF EDGEWOOD (AT LARGE)</b>	<b>ED31</b>	<b>N/A</b>	315S31	322A31	322B31
<b>CITY OF ORLANDO (SINGLE MEMBER DISTRICTS)</b>	<b>OL32</b>	<b>1</b>	334Y32	812B32	813S32
			810B32	812C32	825A32
			812A32	812D32	
	<b>OL33</b>	<b>1</b>	329B33	334Y33	810B33
			334A33	335S33	

**MUNICIPAL PRECINCTS AND DISTRICTS  
WITH ASSOCIATED ORANGE COUNTY PRECINCTS**

MUNICIPALITY	MUNICIPAL PCT	MUNICIPAL DISTRICT	PRECINCT		
			334X33	810A33	
	<b>OL34</b>	<b>2</b>	318A34 318B34	319A34 319B34	324B34
	<b>OL35</b>	<b>1</b>	326S35 330S35 429A35	429B35 430A35 430B35	431B35 490S35
	<b>OL36</b>	<b>1</b>	814A36 814B36	814C36 814D36	
	<b>OL37</b>	<b>1</b>	823A37 823B37 823C37 824A37	824B37 824C37 824D37 826S37	827A37 827B37
	<b>OL38</b>	<b>1</b>	432B38 432C38 433A38 433B38	433X38 815A38 815B38 815C38	815D38 815E38 828A38 828B38
	<b>OL39</b>	<b>1</b>	431A39	431C39	432B39
	<b>OL40</b>	<b>2</b>	309S40 314B40 318B40	320S40 321S40 325S40	426S40
	<b>OL41</b>	<b>2</b>	303B41	308S41	314A41
	<b>OL42</b>	<b>2</b>	304S42	309S42	310S42
	<b>OL43</b>	<b>2</b>	320S43 324A43 325S43	326S43 329A43 329B43	330S43
	<b>OL44</b>	<b>2</b>	303A44 303B44	304S44 308S44	
	<b>OL45</b>	<b>3</b>	710S45	711S45	712S45
	<b>OL46</b>	<b>3</b>	521A46	523A46	729C46

**MUNICIPAL PRECINCTS AND DISTRICTS  
WITH ASSOCIATED ORANGE COUNTY PRECINCTS**

MUNICIPALITY	MUNICIPAL PCT	MUNICIPAL DISTRICT	PRECINCT		
			521B46 522A46	728B46 729B46	
	<b>OL47</b>	<b>3</b>	520B47 522A47	523A47 525S47	526A47 526B47
	<b>OL48</b>	<b>3</b>	726S48 727S48	728A48 729A48	
	<b>OL49</b>	<b>3</b>	712S49 715A49	715B49 727S49	728A49
	<b>OL50</b>	<b>3</b>	525S50 526A50	526B50 530A50	
	<b>OL51</b>	<b>4</b>	302S51 521B51	522A51 522B51	524S51
	<b>OL52</b>	<b>4</b>	307S52 308S52	311B52 313S52	317S52
	<b>OL53</b>	<b>4</b>	616S53 617A53	620S53 622S53	
	<b>OL54</b>	<b>4</b>	301S54 302S54	306S54 307S54	
	<b>OL55</b>	<b>4</b>	306S55 307S55 311A55	311B55 610B55 610C55	610D55 615B55 615C55
	<b>OL56</b>	<b>4</b>	306S56 311A56 311B56 312S56	315S56 316S56 322B56 615B56	615C56 617A56 617B56
	<b>OL57</b>	<b>5</b>	601S57 602S57	603A57 607S57	609S57 610A57
	<b>OL58</b>	<b>5</b>	603A58 603B58	604S58 610A58	610C58

**MUNICIPAL PRECINCTS AND DISTRICTS  
WITH ASSOCIATED ORANGE COUNTY PRECINCTS**

MUNICIPALITY	MUNICIPAL PCT	MUNICIPAL DISTRICT	PRECINCT		
	<b>OL59</b>	<b>5</b>	606A59 606B59	612S59 613S59	
	<b>OL60</b>	<b>5</b>	601S60 602S60	711S60 724S60	725S60
	<b>OL61</b>	<b>5</b>	605S61	607S61	
	<b>OL62</b>	<b>6</b>	609S62 610A62	614S62 615A62	
	<b>OL63</b>	<b>6</b>	607S63	608S63	609S63
	<b>OL64</b>	<b>6</b>	613S64		
	<b>OL65</b>	<b>6</b>	116A65 116B65 125B65 611S65 612S65	618A65 618B65 619S65 620S65 624A65	624B65 624C65 625S65 627A65
	<b>OL66</b>	<b>6</b>	611S66	612S66	

# MUNICIPAL CODE KEY

MUNICIPAL PCT (SINCE 2023)	MUNICIPAL DISTRICT (IF SINGLE MEMBER)	OLD MUNICIPAL PCT(S)(BEFORE 2023)
-------------------------------	--	--------------------------------------

CITY OF APOPKA (AT LARGE)		
AP01	N/A	AP01; 9104
AP02	N/A	AP02; 9204

TOWN OF OAKLAND (AT LARGE)		
OA25	N/A	OA18; 9108

CITY OF ORLANDO (SINGLE MEMBER DISTRICTS)		
OL32	1	L31; 1101
OL33	1	OL32; 1201
OL35	1	OL34; 1401
OL36	1	OL35; 1501
OL37	1	OL36; 1601
OL38	1	OL37; 1701
OL39	1	OL38; 1801
OL34	2	2601
OL40	2	OL40; 2201
OL41	2	OL39; 2101
OL42	2	OL41; 2301
OL43	2	OL42; 2401
OL44	2	OL43; 2501
OL45	3	OL44; 3101
OL46	3	OL45; 3201
OL47	3	OL46; 3301
OL48	3	OL47; 3401
OL49	3	OL48; 3501
OL50	3	OL49; 3601
OL51	4	OL50; 4101
OL52	4	OL51; 4201
OL53	4	OL52; 4301
OL54	4	OL53; 4401
OL55	4	OL54; 4501
OL56	4	OL55; 4601
OL57	5	OL56; 5101
OL58	5	OL57; 5201
OL59	5	OL58; 5301
OL60	5	OL59; 5401
OL61	5	OL60; 5501
OL62	6	OL61; 6101
OL63	6	OL62; 6201
OL64	6	OL63; 6301
OL65	6	OL64; 6401
OL66	6	OL65; 6501

CITY OF BAY LAKE (AT LARGE)		
BL27	N/A	BL05; 9111

CITY OF OCOEE (SINGLE MEMBER DISTRICTS)		
OC06	1	OC21; 1106
OC07	2	OC22; 2106
OC08	3	OC23; 3106
OC09	4	OC24; 4106

CITY OF BELLE ISLE (AT LARGE)		
BI29	N/A	BI07; 9113
BI30	N/A	BI08; 9213

TOWN OF WINDERMERE (AT LARGE)		
WM24	N/A	WM71; 9107

TOWN OF EATONVILLE (AT LARGE)		
EA26	N/A	EA09; 9110

CITY OF WINTER GARDEN (SINGLE MEMBER DISTRICTS)		
WG11	1	WG81; 1103
WG12	2	WG82; 2103
WG13	3	WG83; 3103
WG14	4	WG84; 4103

CITY OF EDGEWOOD (AT LARGE)		
ED31	N/A	ED11; 9114

CITY OF LAKE BUENA VISTA (AT LARGE)		
LB28	N/A	LB13; 9112

CITY OF WINTER PARK (AT LARGE)		
WP16	N/A	WP91; 9102
WP17	N/A	WP92; 9202
WP18	N/A	WP93; 9302
WP19	N/A	WP94; 9402
WP20	N/A	WP95; 9502

CITY OF MAITLAND (AT LARGE)		
MA21	N/A	MA15; 9105
MA22	N/A	MA16; 9205